




















# Universität Regensburg

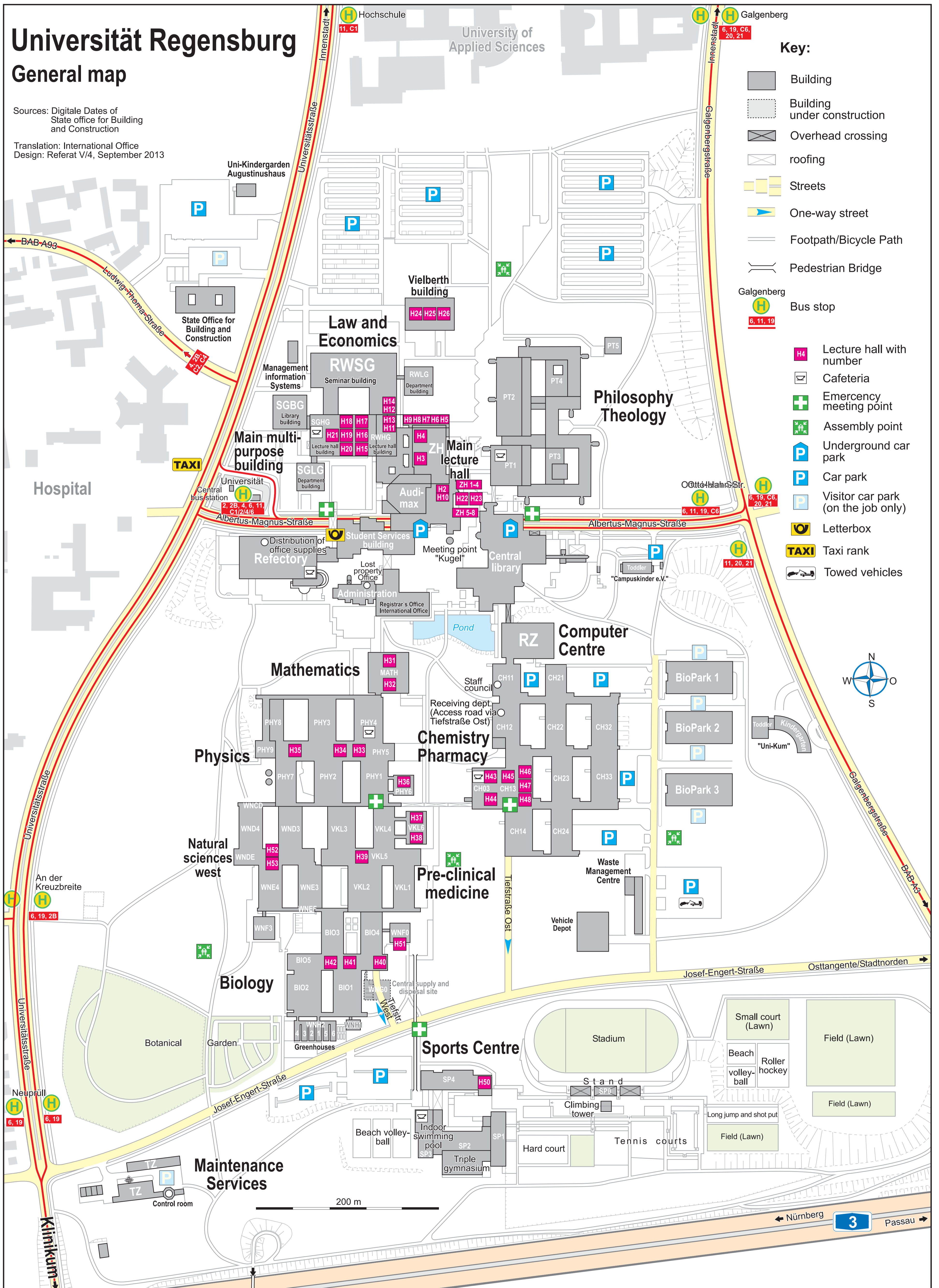
## General map

Sources: Digitale Dates of State office for Building and Construction  
 Translation: International Office  
 Design: Referat V/4, September 2013

University of Applied Sciences

### Key:

-  Building
-  Building under construction
-  Overhead crossing
-  roofing
-  Streets
-  One-way street
-  Footpath/Bicycle Path
-  Pedestrian Bridge
- Galgenberg**
-  Bus stop
-  Lecture hall with number
-  Cafeteria
-  Emergency meeting point
-  Assembly point
-  Underground car park
-  Car park
-  Visitor car park (on the job only)
-  Letterbox
-  TAXI
-  Towed vehicles



200 m

Nürnberg 3 Passau